



**HUMAN EXPERIENCE KEY**

- ① PICNIC AREA
- ② NATURE EDUCATION ZONE
- ③ TRAIL SEATING NODE

**NATURAL SYSTEMS KEY**

- ① SHERIDAN GREEN WATER QUALITY
- ② PROPOSED WATER QUALITY
- ③ REHABILITATED OXBOW

**CROSSING KEY**

- B1 BOULDER STEPPERS
- B EXISTING BRIDGE
- B2 LOW FLOW CROSSING
- B3 BOULDER STEPPERS
- B4 CLEAR SPAN BRIDGE
- B5 LOW FLOW CROSSING

**LEGEND**

- |  |                                 |  |                                  |
|--|---------------------------------|--|----------------------------------|
|  | PRIMARY TRAIL, CONCRETE SURFACE |  | RIPARIAN PLANTING ZONE           |
|  | SECONDARY TRAIL, CRUSHER FINES  |  | UPLAND PLANTING ZONE             |
|  | BOARDWALK OVER WETLAND AREA     |  | CONSTRUCTED DROP STRUCTURE       |
|  | POLLINATOR HIGHWAY PLANTINGS    |  | ORIGINAL BIG DRY CREEK ALIGNMENT |

**BIG DRY CREEK PLAN**

BIG DRY CREEK STREAM RESTORATION | MAY 2024






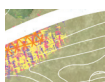




**KEY**

- PHASE 1 POND LINER
- PHASE 2 WATER QUALITY
- PHASE 3 WATER QUALITY
- PHASE 4 CREEK RESTORATION
- PHASE 5 CREEK RESTORATION AND WATER QUALITY
- PHASE 6 CREEK RESTORATION
- PHASE 7 CREEK RESTORATION
- PHASE 8 CREEK RESTORATION
- PHASE 9 CREEK RESTORATION

**LEGEND**

- |   |                                 |   |                                |
|---|---------------------------------|---|--------------------------------|
|  | PRIMARY TRAIL, CONCRETE SURFACE |  | RIPARIAN PLANTING ZONE         |
|  | SECONDARY TRAIL, CRUSHER FINES  |  | UPLAND PLANTING ZONE           |
|  | BOARDWALK OVER WETLAND AREA     |  | CONSTRUCTED DROP STRUCTURE     |
|  | POLLINATOR HIGHWAY PLANTINGS    |  | ORIGINAL BIG DRY CREEK THALWEG |

\*Construction phasing shown as of May 2024 - subject to change.

**PROJECT PHASING PLAN\***

BIG DRY CREEK STREAM RESTORATION | MAY 2024

